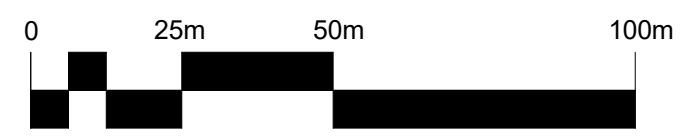




© Copyright: All rights reserved. This drawing must not be reproduced without permission.
Do not scale from this drawing. All dimensions are in millimetres unless otherwise stated.
Any discrepancies should be reported to the Architect.



1:1250 @

Key

-  Existing Building
-  Existing Context Buildings

Proposed red line boundary: 8,920 sqm

1 Location Plan
1 : 1250 @ A3


P02	Red line boundary amended to include landscaped areas	01/09/22	KL	OC
P01	Issued for information/ feedback	02/08/22	KL	OC
Revision	Description	Date	Drawn	Checked

Halliday Meecham Architects Limited

111 Piccadilly Manchester M1 2HY
+44 (0)161 661 5566

4 Devonshire Street London W1W 5DT
+44 (0)203 440 5175

hma@hallidaymeecham.com
www.hallidaymeecham.com



Client:	Trafford Borough Council				
Project:	Davyhulme Primary School				
Phase/ Location:	Canterbury Rd, Urmston, Manchester M41 0RX				
Drawing:	Site location plan				
Scale @ A3 1:1250	Date: 08/07/22	Drawn: KL	Checked: OC	Job No. 5511	Drawing No. 00001
Drawing Ref.	5511-HMA-ZZ-00-DR-A-00001				Revision P02